

Rinihmu Pulte'irekne

Cultural Conservation Easement in Joaquin Miller Park

SPUR Digital Discourse, 2/2/2023

Corrina Gould, Confederated Villages of Lisjan and Sogorea Te Land Trust

Brendan Moriarty, Real Property Asset Manager, City of Oakland


Darin Ranelletti, former Policy Director for Housing Security, Oakland Mayor's Office



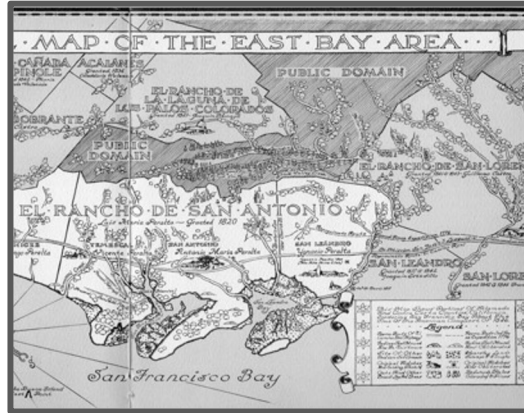
**CITY OF
OAKLAND**



History of the Land: Three Waves of Genocide



The Mission System
Indigenous Slavery and forced labor



The Rancheria System
Indentured and low wage labor



Us Imperialism
Mass Extermination



ART BY FERNANDO MARTI

ON INDIGENOUS LAND

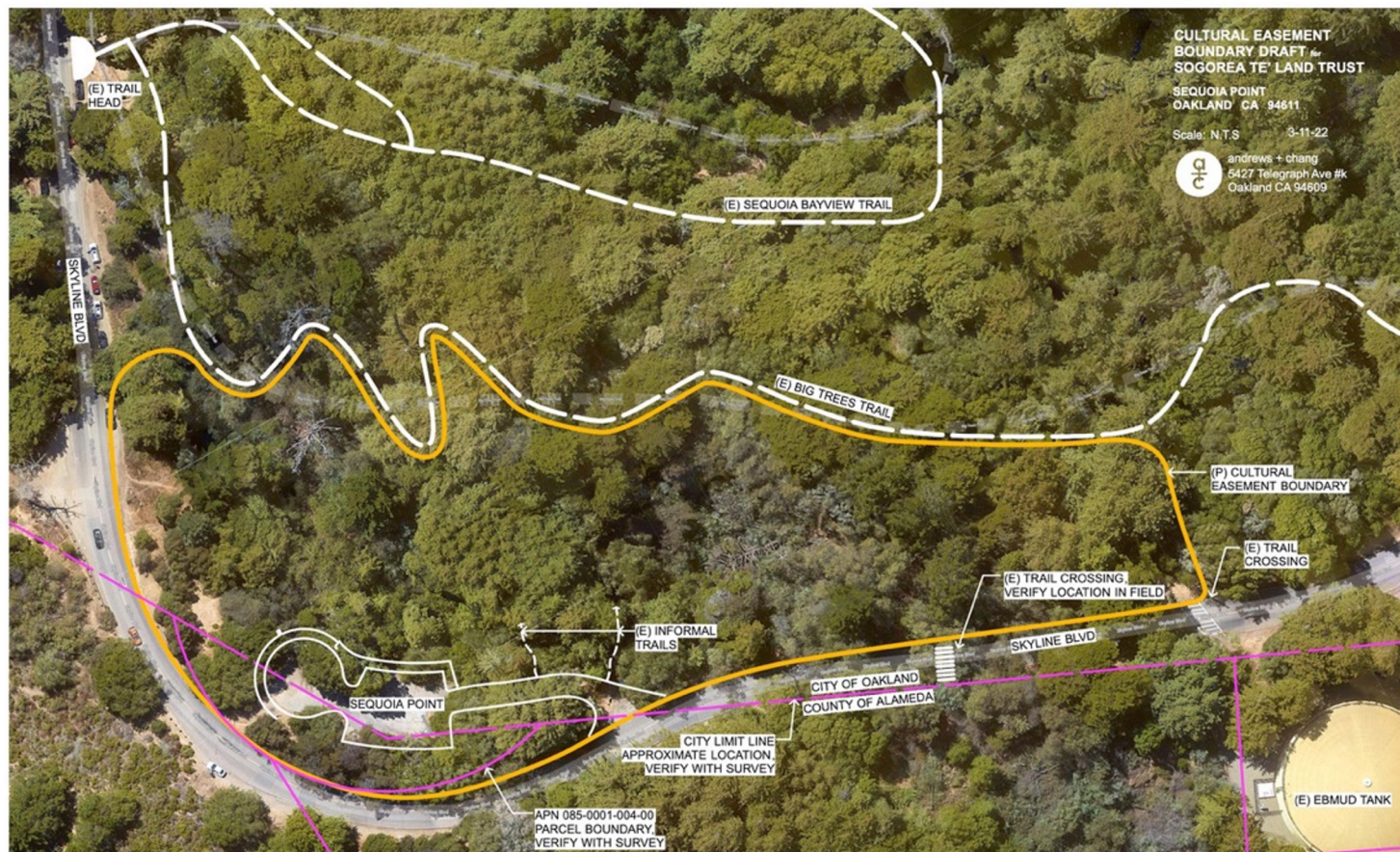
sogoreate-landtrust.org











SEQUOIA POINT LOCATION IS APPROXIMATE
TRAIL LOCATIONS BASED ON JOAQUIN MILLER PARK TRAIL MAP BY THE FRIENDS
OF SAUSAL CREEK. LOCATIONS ARE APPROXIMATE.







sogoreate-landtrust.org





Rendering by Chris Walker in collaboration with Sogorea Te'



Rendering by Chris Walker in collaboration with Sogorea Te'



Rendering by Chris Walker in collaboration with Sogorea Te'



photo by Jean Melesaine



photo by Jean Melesaine

Bay Area Land Back Highlights

- ***Fee title acquisition*** of Richardson Ranch by the Kashia Band of Pomo Indians to create the Kashia Coastal Reserve in Sonoma County (2016)
- Conveyance of ***Reserved Interest Cultural Conservation Easement*** from City of Oakland to Sogorea Te Land Trust in Oakland (2022)
- Conveyance of a ***Cultural Conservation Easement*** from the Midpeninsula Regional Open Space District to the Amah Mutsen Tribal Band at Mt Umunhum in San Mateo County (2017)
- Conveyance of ***Cultural and Subsistence Access Easement*** from Save the Redwoods League to Kashia Band of Pomo Indians at Stewarts Point in Sonoma County (2018)