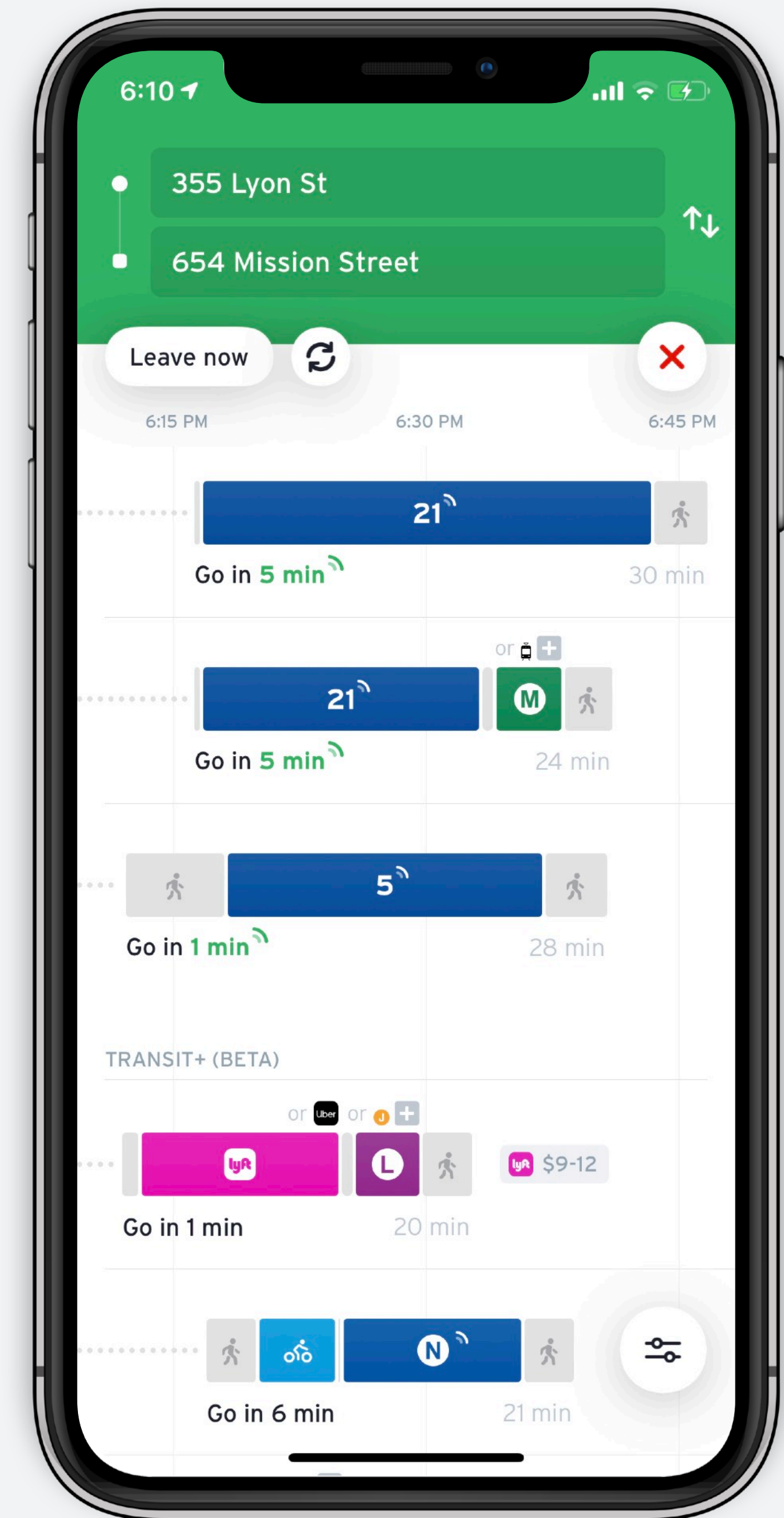
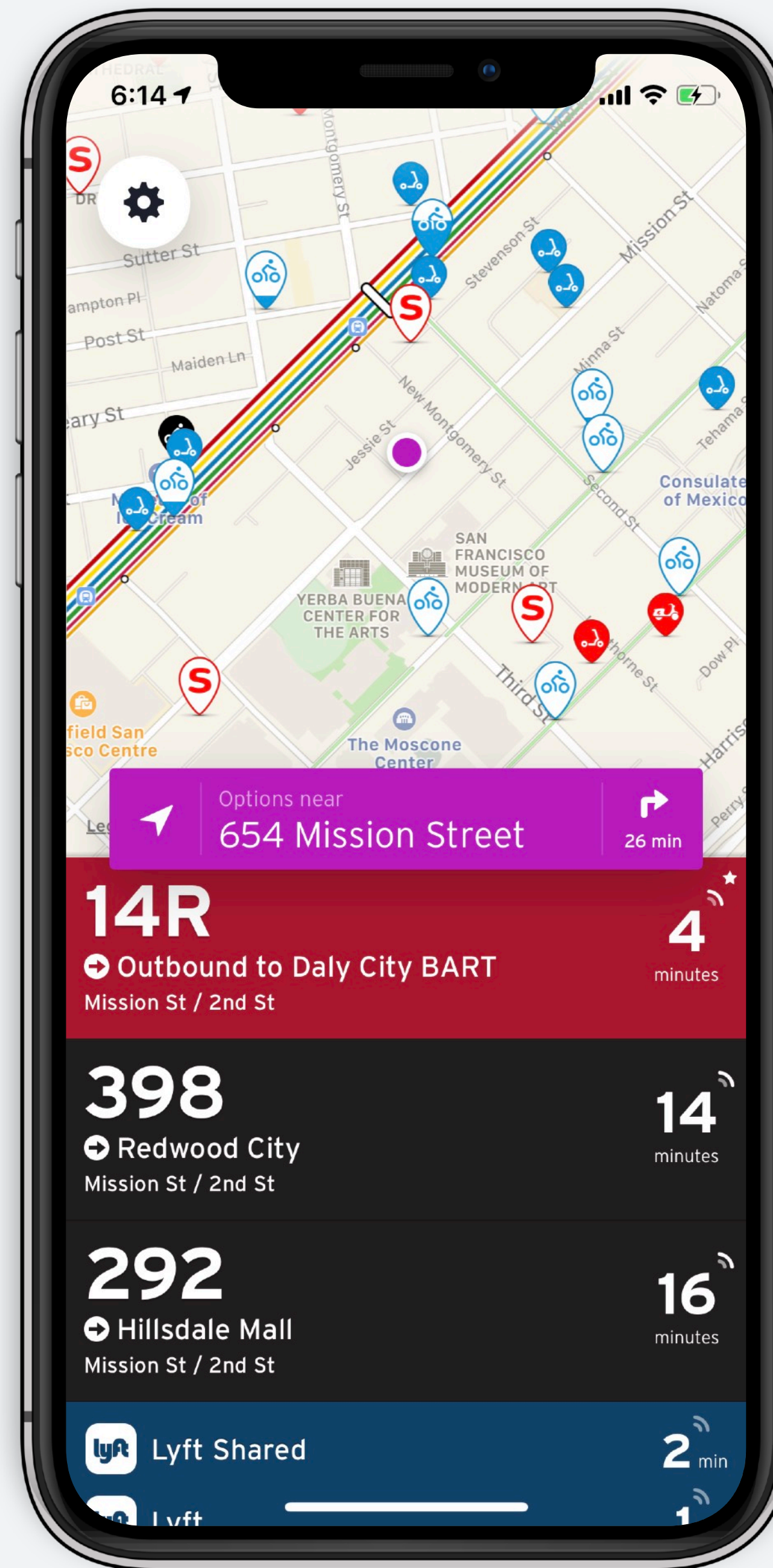





DAVID BLOCK-SCHACHTER

From a-to-b without your own car.

Buses, trains, ridehail,
carshare, bikeshare,
scooters. All at a glance, in
one beautiful app.





#3

NAVIGATION APP IN NORTH AMERICA*

Built on and committed to Open Data
& Open APIs 

200+ supported cities; 29 services
in Bay Area alone

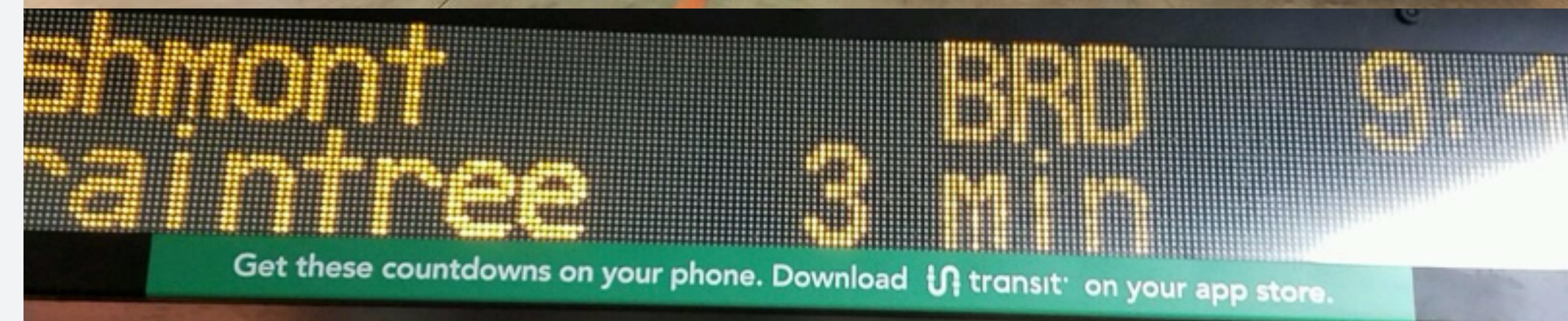
Millions of daily users worldwide

*1 IS GOOGLE MAPS, 2 IS WAZE.

The endorsed mobility app of 50 transit authorities in 4 countries.

- We provide: tools, anonymous data, customizations, and support.
- Agencies provide: endorsement, promotion and support.
- Win-win partnership with no 💵 changing hands.

BALTIMORE, BOSTON AND MONTREAL
PARTNERSHIPS AT WORK



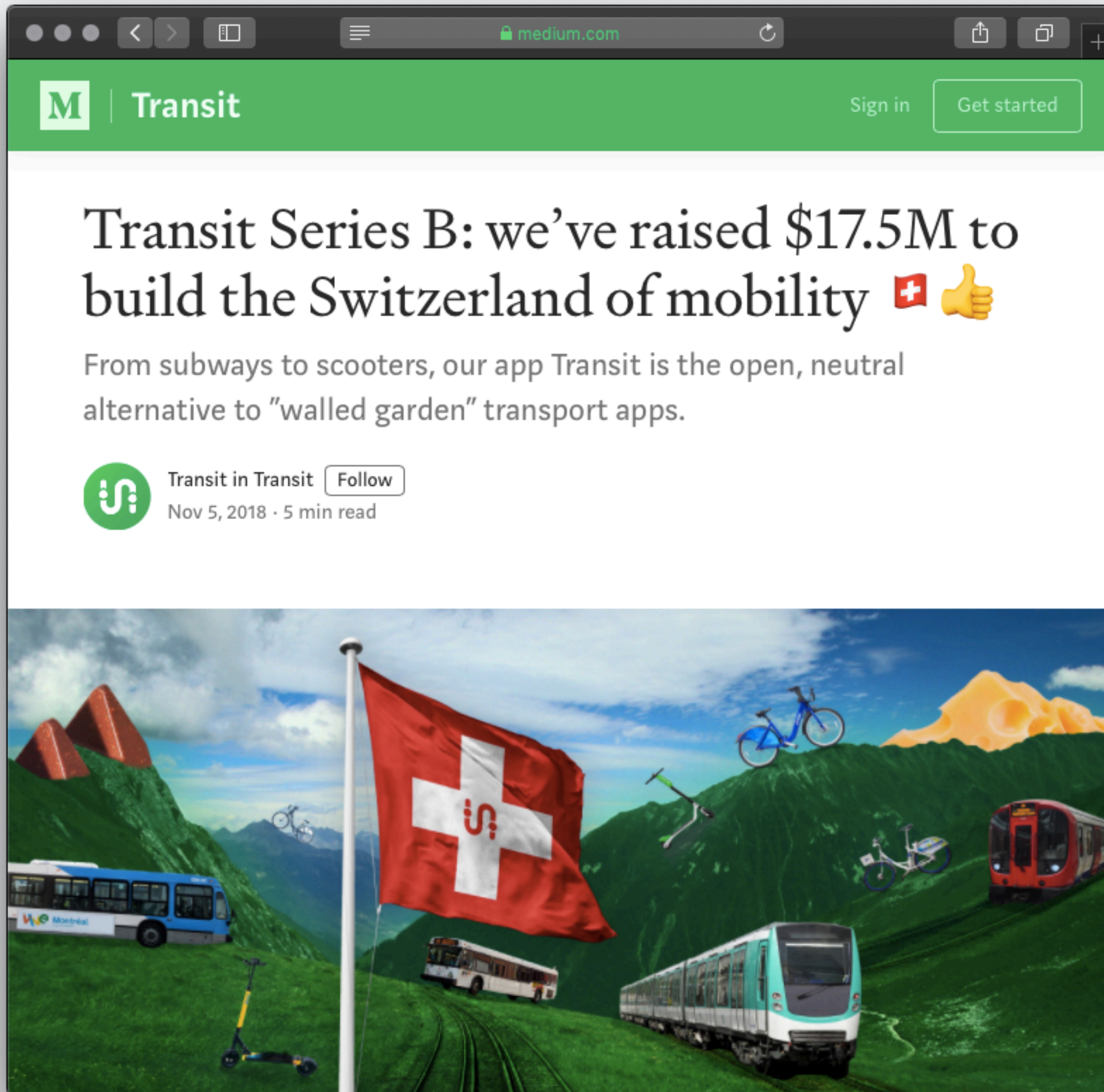
**Le temps
réel
au bout
des doigts**

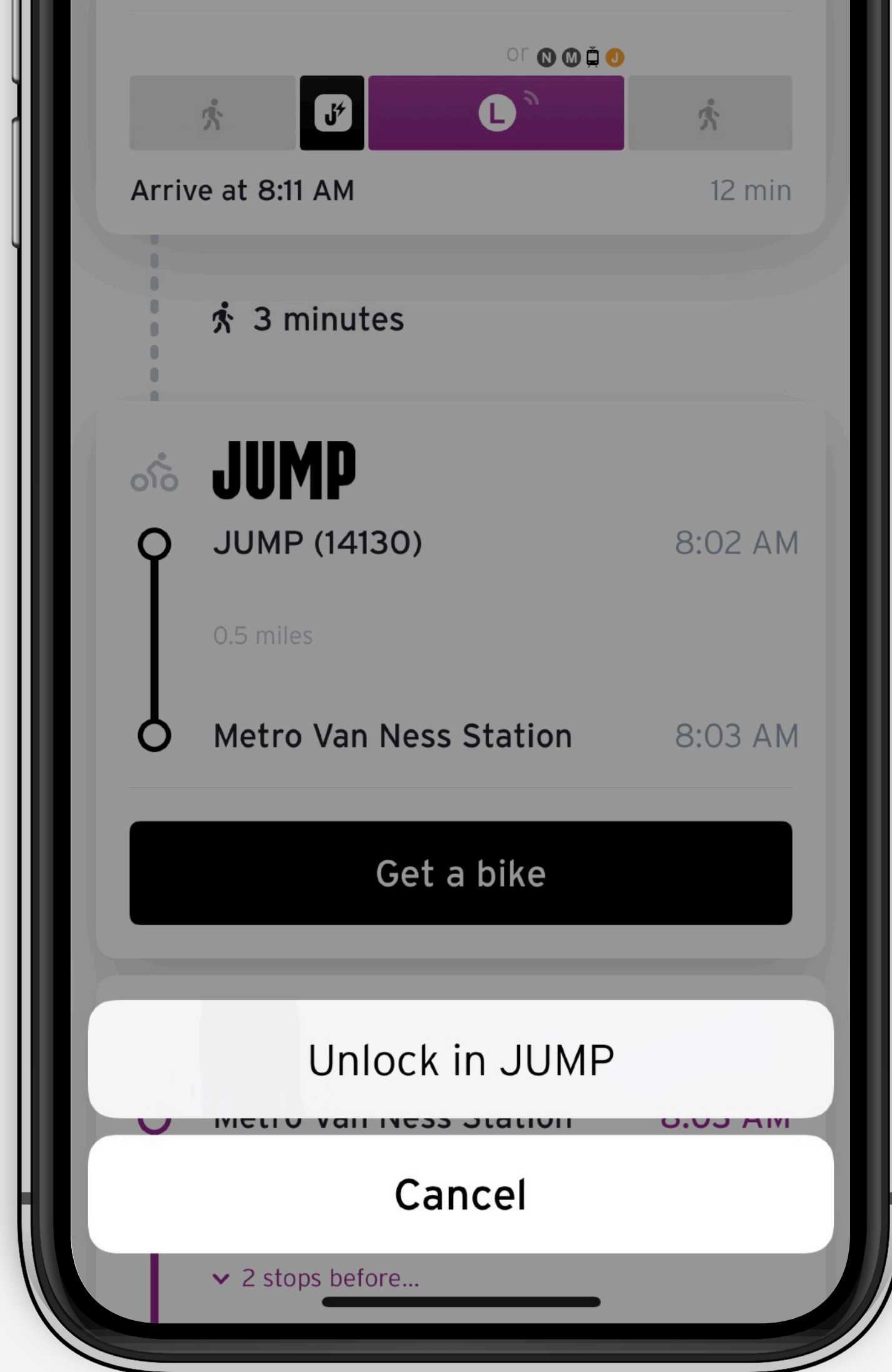


Version bêta

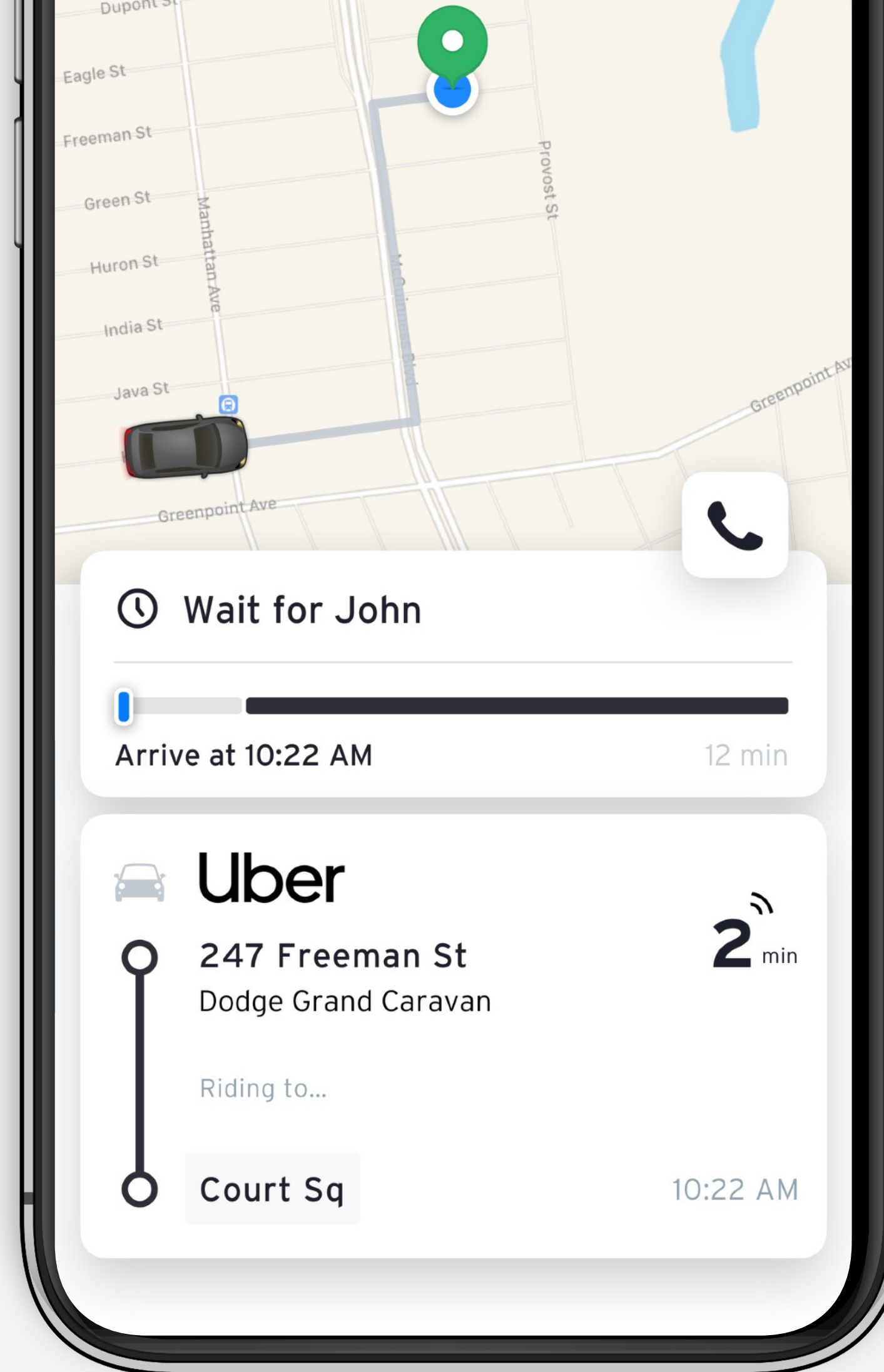
Le XX janvier, l'application STM ne sera plus offerte. Téléchargez Transit pour obtenir vos horaires de bus en temps réel.



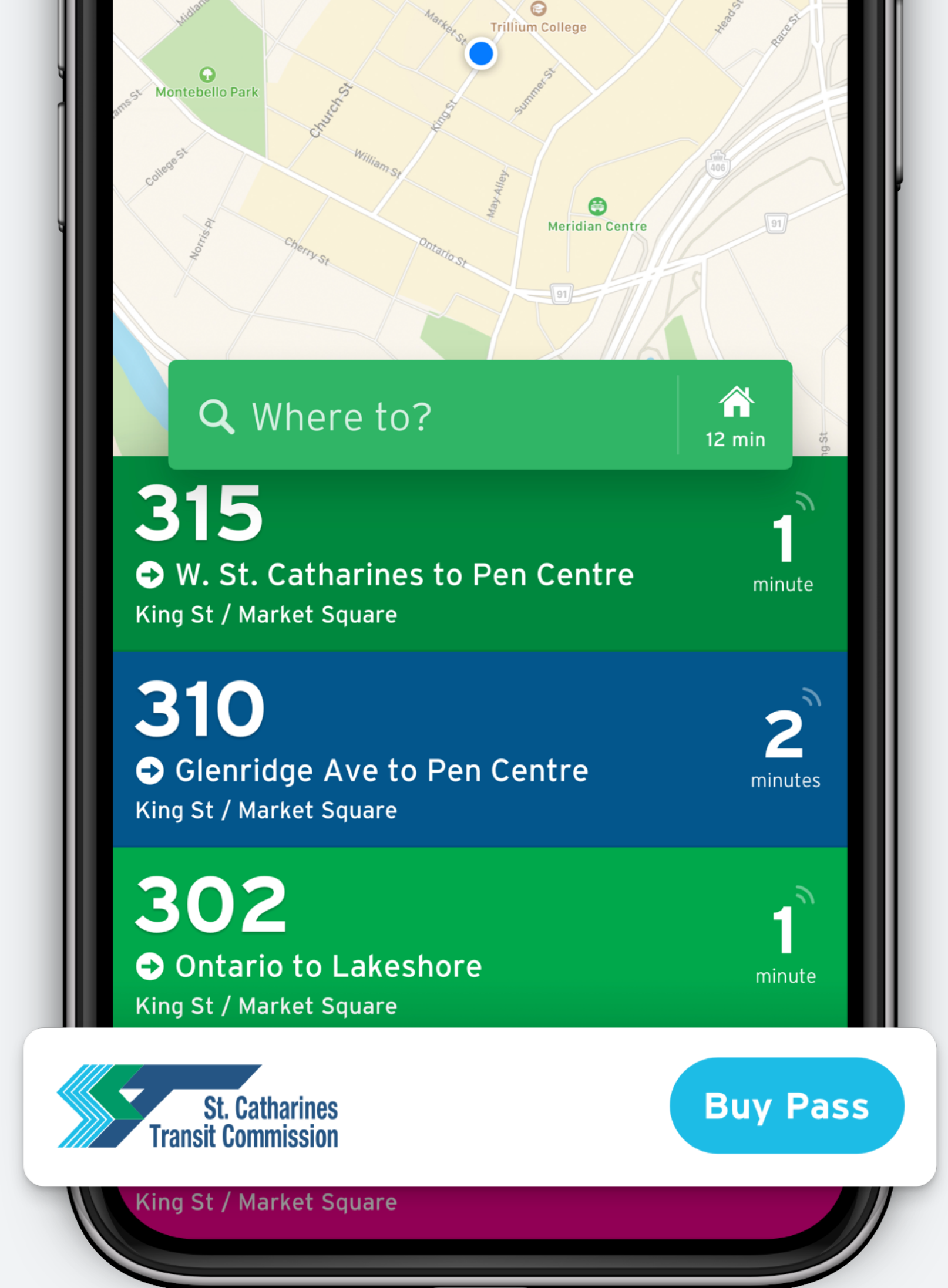




Real time info APIs



Native requests



Payments



What is MaaS?

One attempt at a definition:
Fully integrated, unbiased,
multimodal trip planning and
payments for the unbundling
of the auto.



DAVID@TRANSIT.APP