

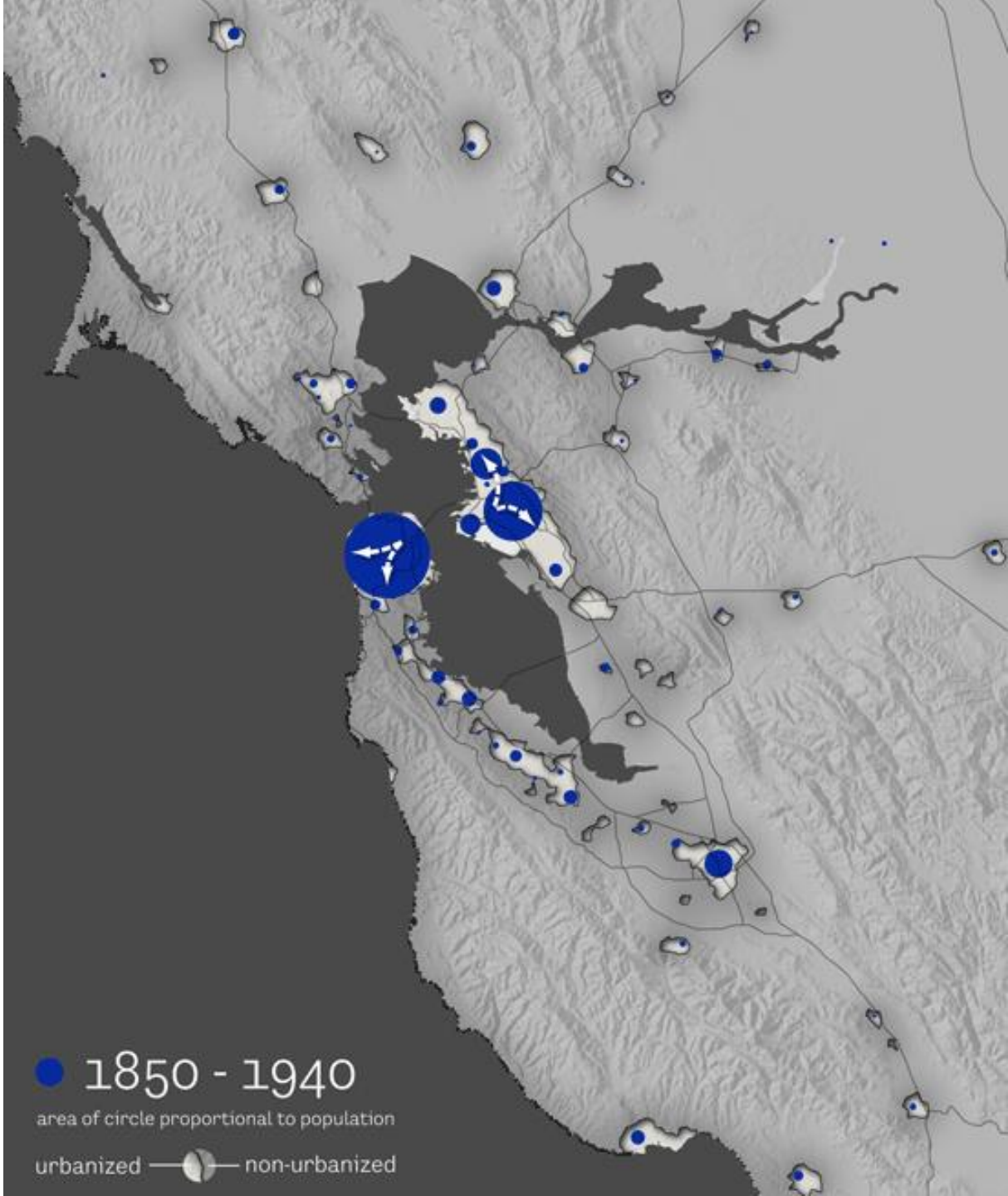
Peninsula Open Space Trust

openspacetrust.org





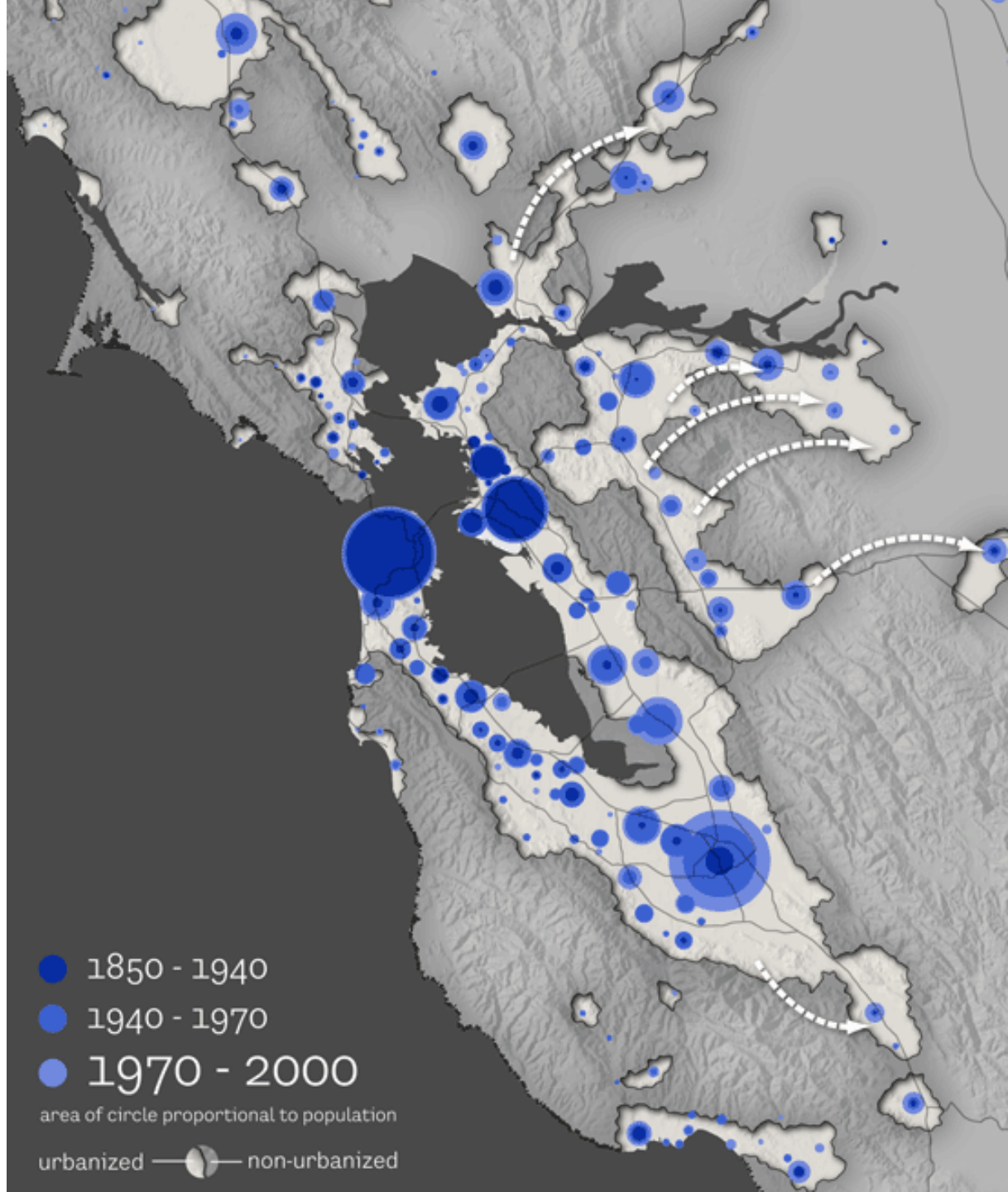
***POST protects and cares for open space, farms
and parkland in and around Silicon Valley.***



● 1850 - 1940

area of circle proportional to population

urbanized —●— non-urbanized



Protected Lands: 1977

Protected Land (county, state, and national parks and regional preserves)

County Line

Map updated Oct. 2012



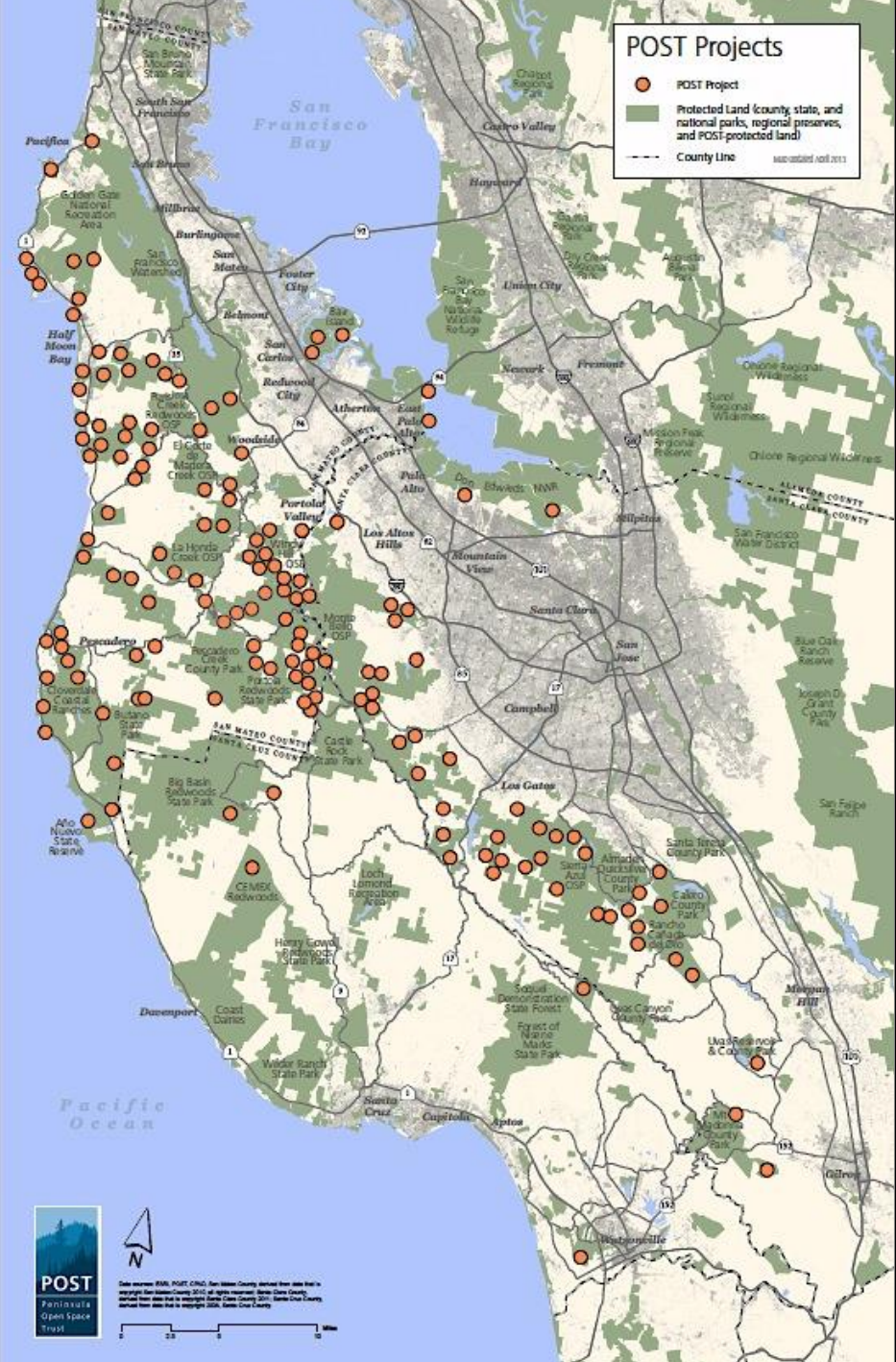
Data sources: ESRI, POST, SPAD, San Mateo County, derived from data that is copyright San Mateo County 2010. All rights reserved. Santa Clara County, derived from data that is copyright Santa Clara County 2011. Santa Cruz County, derived from data that is copyright 2008, Santa Cruz County.

0 2.5 5 10 Miles


POST Projects


- POST Project
- Protected Land (county, state, and national parks, regional preserves, and POST-protected land)
- County Line

Map created April 2011



State-owned RARE, POST, CHSR, San Mateo County owned open space that is managed by the National Conservancy 2011. All rights reserved. Santa Clara County owned open space that is managed by Santa Clara County 2011. Santa Clara County owned open space that is managed by Santa Clara County 2011. Santa Clara County owned open space that is managed by Santa Clara County 2011.









Pigeon Point Lighthouse, Pescadero



Council Circle at Pigeon Point Lighthouse State Historic Park



Windy Hill Open Space Preserve (OSP) – Portola Valley



Rancho Corral de Tierra (GGNRA) – El Granada



Cowell-Purisima Trail – Half Moon Bay



Año Nuevo State Park – Pescadero



Purisima Creek Redwoods – Woodside



Russian Ridge OSP / Mindego Hill – La Honda

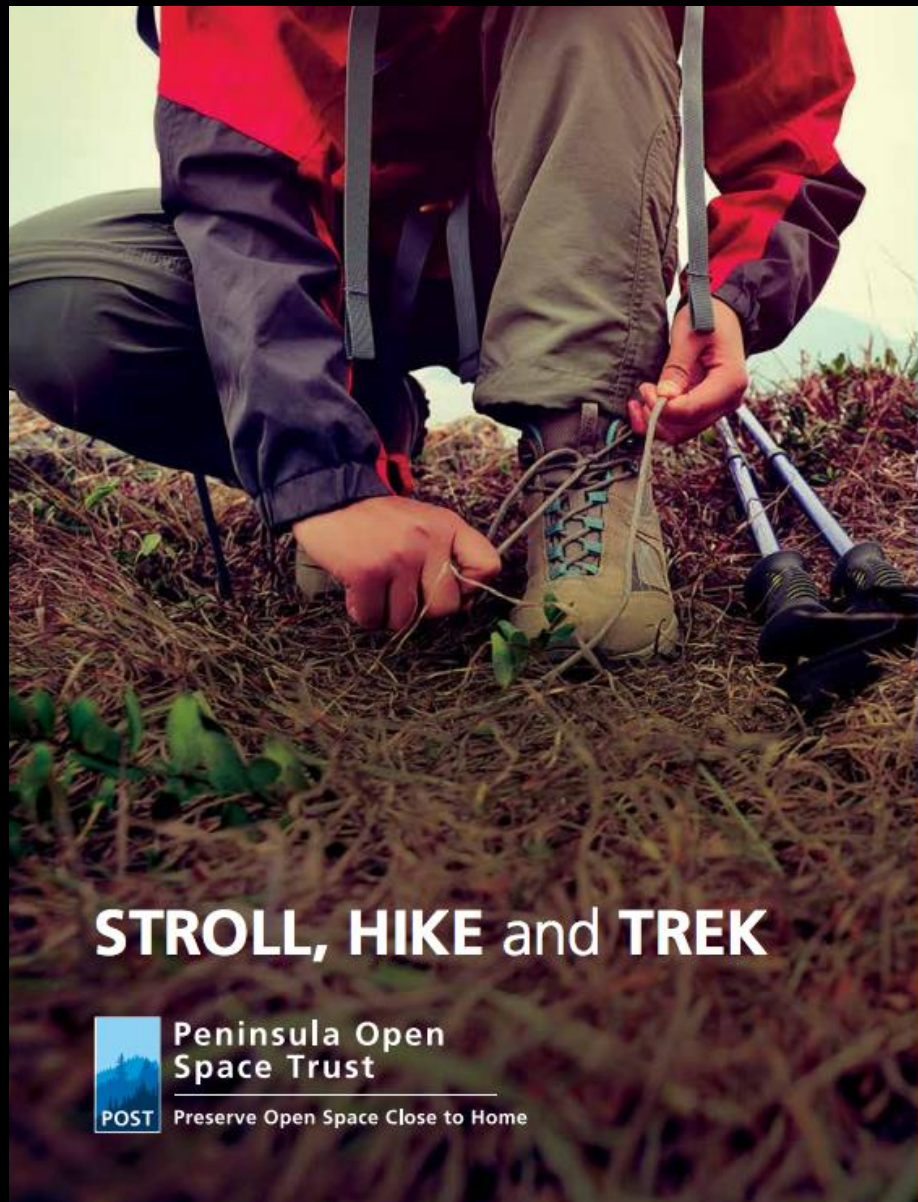


Bair Island – Redwood City





Rancho Cañada del Oro OSP – Morgan Hill



STROLL, HIKE and TREK



Peninsula Open
Space Trust

POST Preserve Open Space Close to Home

openspacetrust.org/stroll-hike-trek

